

A12 Chelmsford to A120 widening scheme

TR010060

2.15 CONSTRUCTION PHASE PLANS

PART 1

APFP Regulation 5(2)(o)

Planning Act 2008

Infrastructure Planning (Applications: Prescribed
Forms and Procedure) Regulations 2009

Volume 2

June 2023

Infrastructure Planning

Planning Act 2008

A12 Chelmsford to A120 widening scheme

Development Consent Order 202[]

CONSTRUCTION PHASE PLANS PART 1

Regulation Number	Regulation 5(2)(o)
Planning Inspectorate Scheme Reference	TR010060
Application Document Reference	TR010060/APP/2.15
Author	A12 Project Team, National Highways

Version	Date	Status of Version
P02	June 2023	DCO Change

CONTENTS

1	Introduction.....	4
1.1	General.....	4
2	Schedule of Drawings included in this Application Document	6

1 Introduction

1.1 General

- 1.1.1 National Highways (the Applicant) has submitted an application under section 37 of the Planning Act 2008 (the “2008 Act”) to the Secretary of State for Transport via the Planning Inspectorate (the Inspectorate) for an order to grant development consent for the A12 Chelmsford to A120 widening scheme (the proposed scheme).
- 1.1.2 The Construction Phase Plans (“these Drawings”) have been prepared to accompany the application for a Development Consent Order (DCO), made by the Applicant to the Secretary of State for Transport via the Planning Inspectorate.
- 1.1.3 The proposed scheme comprises improvements to the A12 between junction 19 (Boreham interchange) and junction 25 (Marks Tey interchange), a distance of approximately 24km, or 15 miles. The proposed scheme involves widening the A12 to three lanes throughout (where it is not already three lanes) with a bypass between junctions 22 and 23 and a second bypass between junctions 24 and 25. It also includes safety improvements, including closing off existing private and local direct accesses onto the main carriageway, and providing alternative provision for walkers, cyclists and horse riders (WCH) to existing routes along the A12, which would be removed. A detailed description of the proposed scheme can be found in Chapter 2 of the Environmental Statement [TR010060/APP/6.1].
- 1.1.4 These Drawings comprise part of the DCO application documentation and are included in compliance with Regulations 5(2)(o), 5(2)(p), and 6(2)(a) and (b) of the Infrastructure Planning (Applications: Prescribed Forms and Procedure) Regulations 2009 (the 2009 Regulations), which requires:
- ‘5(2)(o) any other plans, drawings and sections necessary to describe the proposals for which development consent is sought, showing details of design, external appearance, and the preferred layout of buildings or structures, drainage, surface water management, means of vehicular and pedestrian access, any car parking to be provided, and means of landscaping.’*
- ‘5(2)(p) any of the documents prescribed by Regulation 6 which are relevant to the particular project.’*
- ‘6(2) If the application is for highway related development or for the construction or alteration of a railway, it must be accompanied by section drawings to suitable horizontal and vertical scales which show, by reference to Ordnance Survey or Chart datum-*
- (a) the levels of the proposed works, including in particular and where relevant*
- (i) ground levels;*

(ii) the height of every proposed bridge, viaduct, aqueduct, embankment, and elevated guideway;

(iii) the depth of every proposed cutting and tunnel;

(iv) the levels of the bed of any tidal waters or inland waterway in which it is proposed that any works should be situated;

(v) the height of every structure or device (including a cable, but not catenary and related equipment) intended to be erected above, on or below the surface of, or on or beneath the bed of tidal waters or an inland waterway; and

(vi) drainage outfall details for highways;

(b) a cross section of every intended tunnel and any altered gradient of a carriageway or a way forming part of a guided transport system on either side of every level crossing, bridge, tunnel or underpass which would carry the carriageway or way or through which it would pass.'

1.1.5 These Drawings are also being submitted under Regulation 5(4) of the 2009 Regulations which states:

'Where a plan comprises three or more separate sheets a key plan must be provided showing the relationship between the different sheets.'

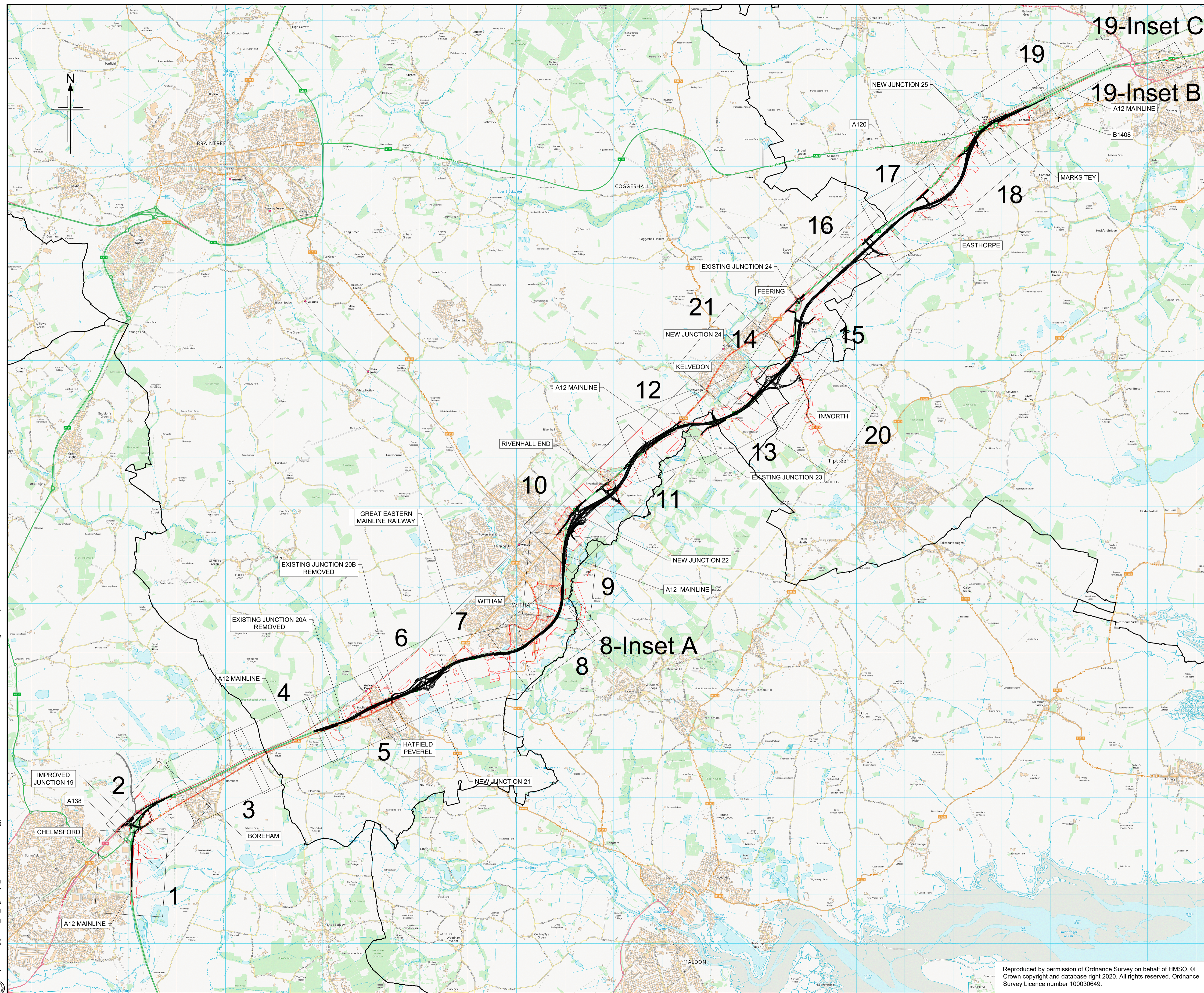
1.1.6 As these Drawings are part of the DCO application documentation, they should be read alongside (and are informed by) the other Application Documents, in particular, the draft DCO [TR010060/APP/3.1], the Works Plans [TR010060/APP/2.2] and the General Arrangement Plans [TR010060/APP/2.10].

2 Schedule of Drawings included in this Application Document

Drawing number	Drawing title	Revision
PART 1		
HE551497-JAC-LDC- SCHW-DR-C-0900	Works Plans Key Plan	P02
HE551497-COS-LDC-SCHW-DR-W-0001	Construction Phase Plans Sheet 1	P01
HE551497-COS-LDC-SCHW-DR-W-0002	Construction Phase Plans Sheet 2	P02
HE551497-COS-LDC-SCHW-DR-W-0003	Construction Phase Plans Sheet 3	P01
HE551497-COS-LDC-SCHW-DR-W-0004	Construction Phase Plans Sheet 4	P01
HE551497-COS-LDC-SCHW-DR-W-0005	Construction Phase Plans Sheet 5	P01
HE551497-COS-LDC-SCHW-DR-W-0006	Construction Phase Plans Sheet 6	P01
HE551497-COS-LDC-SCHW-DR-W-0007	Construction Phase Plans Sheet 7	P01
HE551497-COS-LDC-SCHW-DR-W-0008	Construction Phase Plans Sheet 8	P01
HE551497-COS-LDC-SCHW-DR-W-0009	Construction Phase Plans Sheet 9	P01
HE551497-COS-LDC-SCHW-DR-W-0010	Construction Phase Plans Sheet 10	P01
PART 2		
HE551497-COS-LDC-SCHW-DR-W-0011	Construction Phase Plans Sheet 11	P01
HE551497-COS-LDC-SCHW-DR-W-0012	Construction Phase Plans Sheet 12	P01
HE551497-COS-LDC-SCHW-DR-W-0013	Construction Phase Plans Sheet 13	P01
HE551497-COS-LDC-SCHW-DR-W-0014	Construction Phase Plans Sheet 14	P02

Drawing number	Drawing title	Revision
HE551497-COS-LDC-SCHW-DR-W-0015	Construction Phase Plans Sheet 15	P01
HE551497-COS-LDC-SCHW-DR-W-0016	Construction Phase Plans Sheet 16	P01
HE551497-COS-LDC-SCHW-DR-W-0017	Construction Phase Plans Sheet 17	P01
HE551497-COS-LDC-SCHW-DR-W-0018	Construction Phase Plans Sheet 18	P02
HE551497-COS-LDC-SCHW-DR-W-0019	Construction Phase Plans Sheet 19	P02
HE551497-COS-LDC-SCHW-DR-W-0020	Construction Phase Plans Sheet 20	P02
HE551497-COS-LDC-SCHW-DR-W-0021	Construction Phase Plans Sheet 21	P01

C:\working\jacobs_uk_highways_ssa\lamsa.bhowmick@jacobs.com\00155549\HE551497-JAC-LDC-SCHW-DR-C-0900.dwg - 16-May-23 11:55:44 AM - A1Frame - BHOWMIA2



NOTES
 1. ALL DIMENSIONS ARE IN METRES UNLESS OTHERWISE STATED.

LEGEND
 [Red line] ORDER LIMITS
 [Black line] ADMINISTRATIVE BOUNDARY

P01	01/08/22	FINAL FOR DCO SUBMISSION	ES	WD	CA	DT
P02	12/05/23	DCO CHANGE	AE	LH	RM	RM
Rev	Rev. Date	Purpose of revision	Drawn	Checked	Rev'd	Appr'd
Development Consent Order Number:			Development Consent Order Drawing Number:			
TR010060			TR010060/APP/2.2			



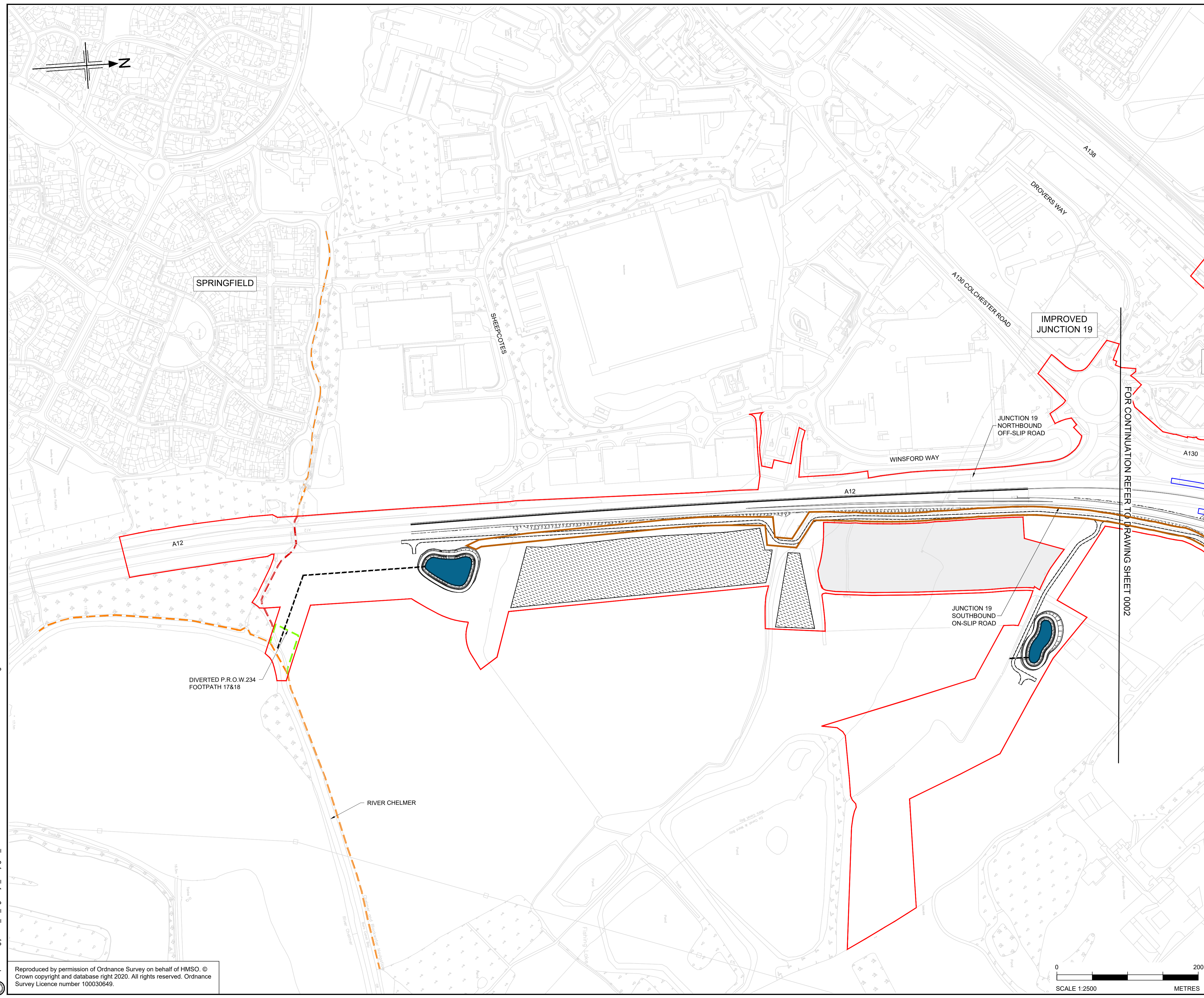
Client: national highways

Project: A12 CHELMSFORD TO A120 WIDENING SCHEME

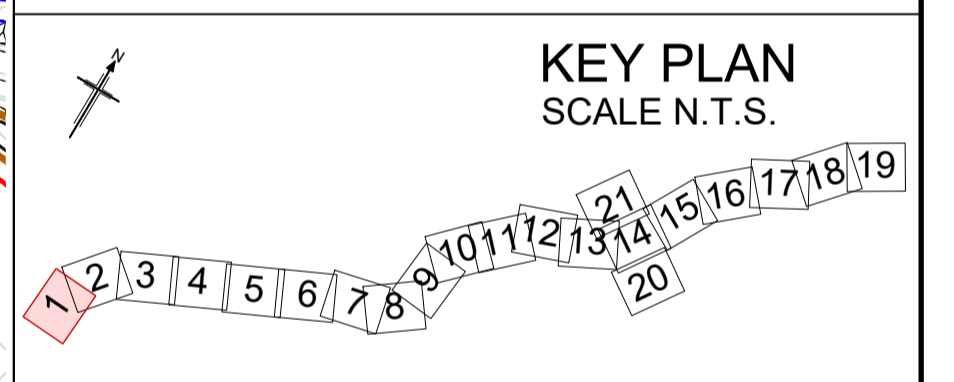
Drawing title: WORKS PLANS KEY PLAN

Regulation	REGULATION 8(1)(k)	
Purpose of issue	DCO EXAM	
State Code	Statutory Procedures and Powers	
Project Stage	PCF 4	Drawing status S4
Scale at A1 (841x594mm)		
Jacobs No.	B36601D1	Rev P02
Client no.	HE551497	
Drawing number	PIN	Originator
HE551497	JAC	LDC
	SCHW	-DR- C -0900

Reproduced by permission of Ordnance Survey on behalf of HMSO. © Crown copyright and database right 2020. All rights reserved. Ordnance Survey Licence number 100030649.



- ### LEGEND
- LAYDOWN AREA
 - SATELLITE COMPOUND
 - MAIN COMPOUND
 - TEMPORARY OFFICE FOR THIRD PARTY
 - CAR PARK
 - TRAFFIC MANAGEMENT LOGISTICS YARD
 - TEMPORARY MATERIALS STORAGE
 - BORROW PIT - EXCAVATION WORKS
 - TEMPORARY BRIDGE
 - TEMPORARY POND
 - ORDER LIMITS
 - HAUL ROADS
 - SECONDARY HAUL ROADS
 - TEMPORARY ROADS
 - PROPOSED RETAINING WALL
 - TEMPORARY PATH
 - TEMPORARY PRIVATE MEANS OF ACCESS
 - TEMPORARY GAS CROSSING
 - FOOTWAY TEMPORARILY SUSPENDED
 - FOOTWAY TEMPORARY DIVERSION
 - FOOTWAY EXISTING
 - PUBLIC RIGHT OF WAY TEMPORARILY SUSPENDED
 - PUBLIC RIGHT OF WAY EXISTING
 - PUBLIC RIGHT OF WAY TEMPORARY DIVERSION



Rev	Date	Purpose of revision	Drawn	Checked	Rev'd	Appr'd
Development Consent Order Number:			Development Consent Order Drawing Number:			
TR010060			TR010060/APP/2.15			



Project
A12 CHELMSFORD TO A120 WIDENING SCHEME

Drawing title
CONSTRUCTION
PHASE PLANS
SHEET 1 OF 21

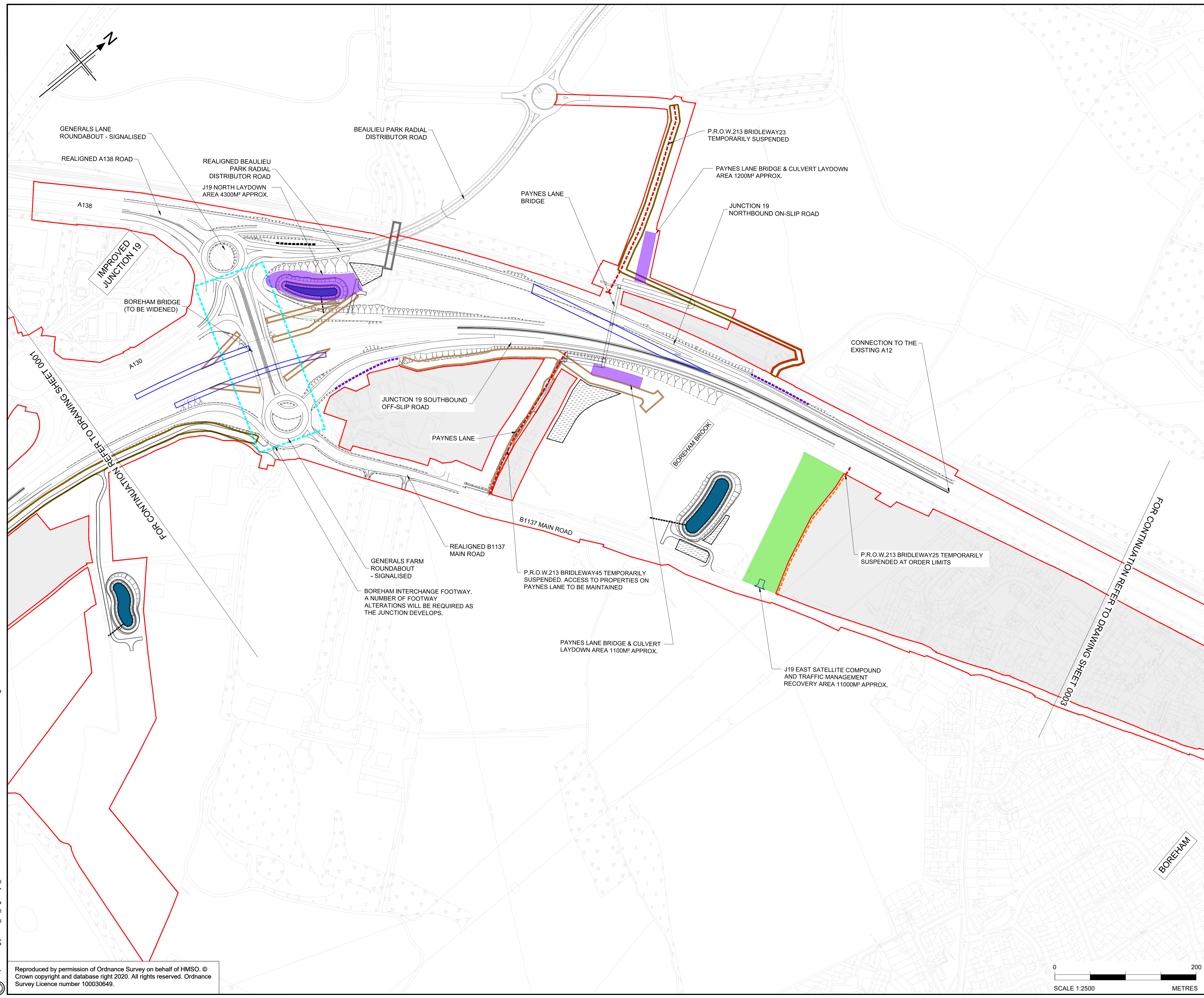
Regulation	REGULATION 5(2)(o)	
Purpose of issue	DCO APPLICATION	
State Code	Preliminary	
Project Stage	PCF 3	Drawing status
Scale at A1 (841x594mm)	1:2500	S4
Jacobs No.	B36601D1	Rev
Client no.	HE551497	P01

Drawing number: HE551497 - COS - LDC - SCHW - DR - W - 0101
 Originator: COS
 Location: SCHW
 Volume: LDC - DR - W - 0101

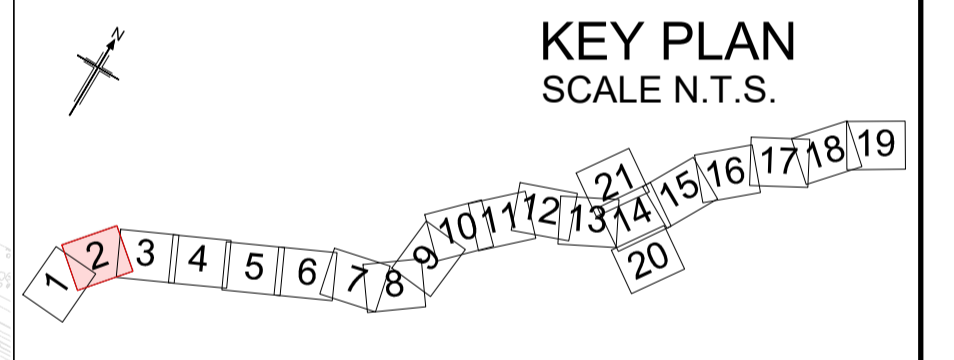
C:\working\jacobs_uk_highways_sas\legintl_ex\scott\015563\HE551497-COS-LDC-SCHW-DR-W-0101.dwg - 05/08/2022 12:11:37 - 0101 - tomasc9549

Reproduced by permission of Ordnance Survey on behalf of HMSO. © Crown copyright and database right 2020. All rights reserved. Ordnance Survey Licence number 100030649.





- ### LEGEND
- LAYDOWN AREA
 - SATELLITE COMPOUND
 - MAIN COMPOUND
 - TEMPORARY OFFICE FOR THIRD PARTY
 - CAR PARK
 - TRAFFIC MANAGEMENT LOGISTICS YARD
 - TEMPORARY MATERIALS STORAGE
 - BORROW PIT - EXCAVATION WORKS
 - TEMPORARY BRIDGE
 - TEMPORARY POND
 - ORDER LIMITS
 - HAUL ROADS
 - SECONDARY HAUL ROADS
 - TEMPORARY ROADS
 - PROPOSED RETAINING WALL
 - TEMPORARY PATH
 - TEMPORARY PRIVATE MEANS OF ACCESS
 - TEMPORARY GAS CROSSING
 - FOOTWAY TEMPORARILY SUSPENDED
 - FOOTWAY TEMPORARY DIVERSION
 - FOOTWAY EXISTING
 - PUBLIC RIGHT OF WAY TEMPORARILY SUSPENDED
 - PUBLIC RIGHT OF WAY EXISTING
 - PUBLIC RIGHT OF WAY TEMPORARY DIVERSION



P01	04/08/22	FINAL FOR DCO SUBMISSION	TS	LL	MM	SG
P02	18/05/23	DCO CHANGE	TS	LL	AD	RM
Rev	Rev. Date	Purpose of revision	Drawn	Checked	Rev'd	Appr'd

Development Consent Order Number:	Development Consent Order Drawing Number:
TR010060	TR010060/APP/2.15



Project

A12 CHELMSFORD TO A120 WIDENING SCHEME

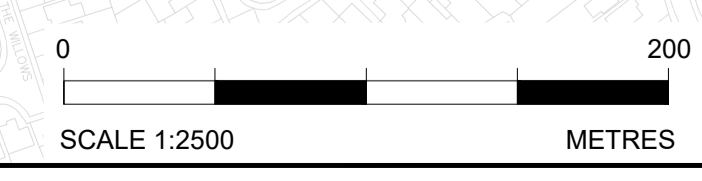
Drawing title

CONSTRUCTION PHASE PLANS SHEET 2 OF 21

Regulation	REGULATION 8(1)(k)		
Purpose of issue	DCO EXAM		
State Code	Statutory Procedures and Powers		
Project Stage	PCF 4	Drawing status	
Scale at A1 (841x594mm)	1:2500	S4	
Jacobs No.	B36601D1	Rev	P02
Client no.	HE551497		

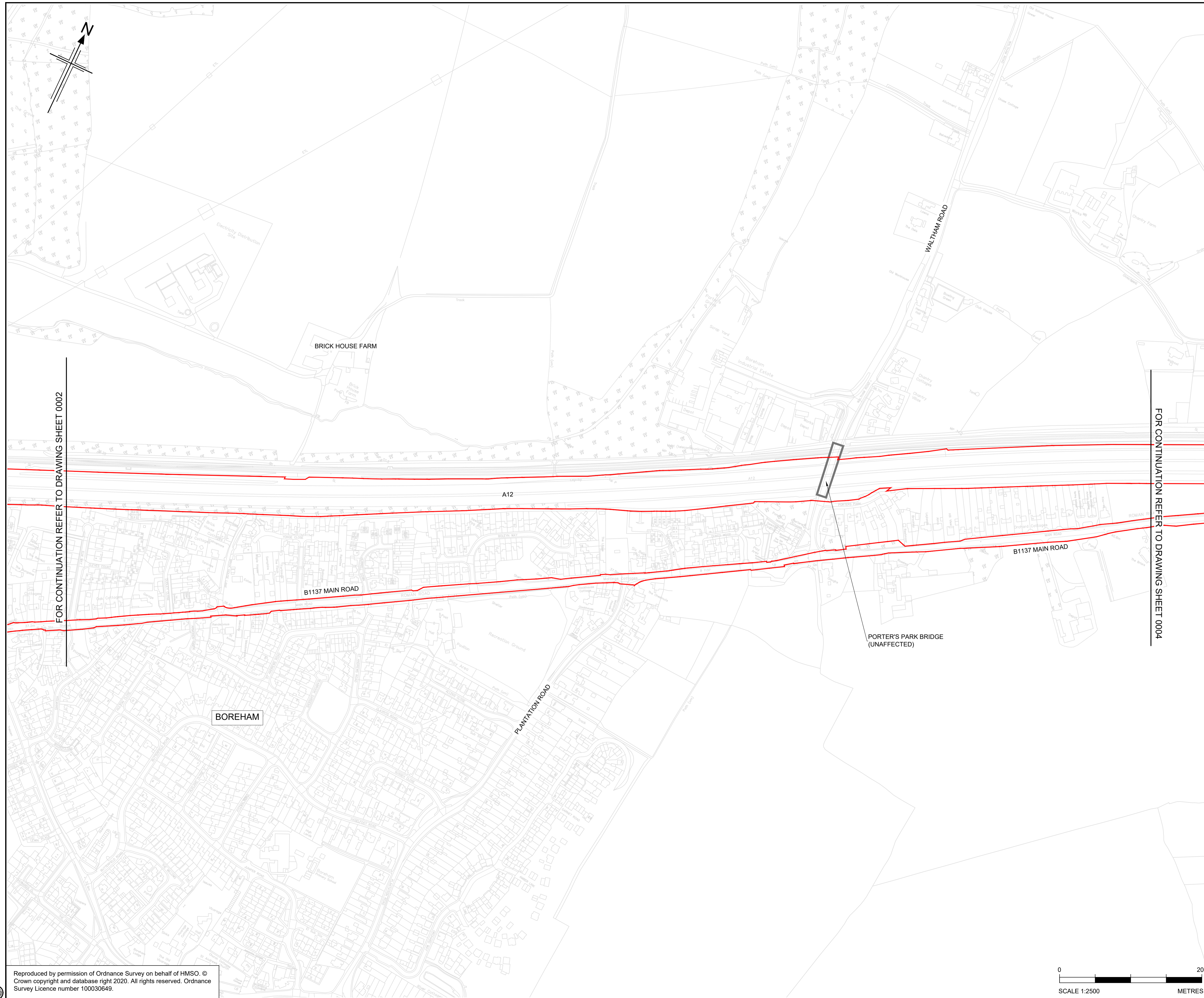
Drawing number PIN Originator Volume

HE551497 - COS - LDC - SCHW - DR- W-0102

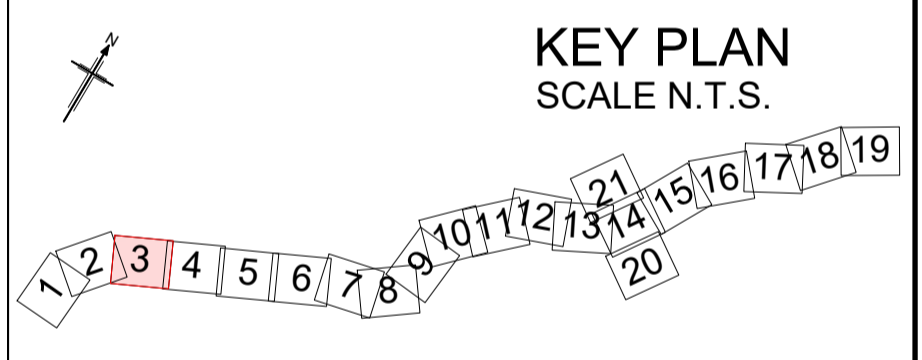


C:\working\jacobs_uk_highways_sas\ainourad\155583\HE551497-COS-LDC-SCHW-DR-W-0102.dwg - 26/05/2023 09:43:25 - 0102 - EinourA

Reproduced by permission of Ordnance Survey on behalf of HMSO. © Crown copyright and database right 2020. All rights reserved. Ordnance Survey Licence number 100030649.



- ### LEGEND
- LAYDOWN AREA
 - SATELLITE COMPOUND
 - MAIN COMPOUND
 - TEMPORARY OFFICE FOR THIRD PARTY
 - CAR PARK
 - TRAFFIC MANAGEMENT LOGISTICS YARD
 - TEMPORARY MATERIALS STORAGE
 - BORROW PIT - EXCAVATION WORKS
 - TEMPORARY BRIDGE
 - TEMPORARY POND
 - ORDER LIMITS
 - HAUL ROADS
 - SECONDARY HAUL ROADS
 - TEMPORARY ROADS
 - PROPOSED RETAINING WALL
 - TEMPORARY PATH
 - TEMPORARY PRIVATE MEANS OF ACCESS
 - TEMPORARY GAS CROSSING
 - FOOTWAY TEMPORARILY SUSPENDED
 - FOOTWAY TEMPORARY DIVERSION
 - FOOTWAY EXISTING
 - PUBLIC RIGHT OF WAY TEMPORARILY SUSPENDED
 - PUBLIC RIGHT OF WAY EXISTING
 - PUBLIC RIGHT OF WAY TEMPORARY DIVERSION



FOR CONTINUATION REFER TO DRAWING SHEET 0002

FOR CONTINUATION REFER TO DRAWING SHEET 0004

P01	04/08/22	FINAL FOR DCO SUBMISSION	TS	LL	MM	SG
Rev	Rev. Date	Purpose of revision	Drawn	Checked	Rev'd	Apprv'd

Development Consent Order Number:	Development Consent Order Drawing Number:
TR010060	TR010060/APP/2.15



Project
A12 CHELMSFORD TO A120 WIDENING SCHEME

Drawing title
CONSTRUCTION PHASE PLANS SHEET 3 OF 21

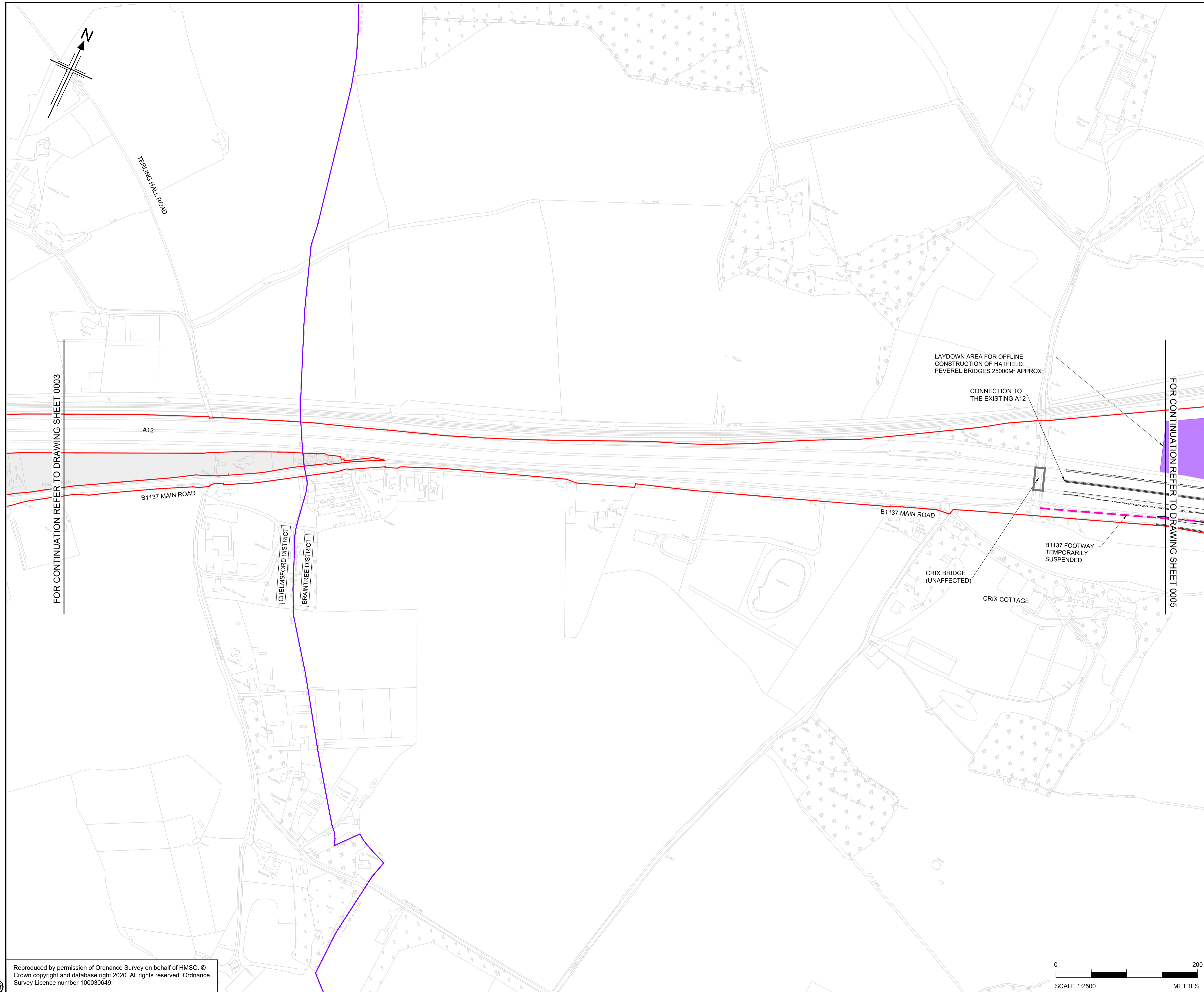
Regulation	REGULATION 5(2)(g)		
Purpose of issue	DCO APPLICATION		
State Code	Preliminary		
Project Stage	PCF 3	Drawing status	
Scale at A1 (841x594mm)	1:2500	S4	
Jacobs No.	B36601D1	Rev	
Client no.	HE551497	P01	

Drawing number	PIN	Originator	Volume
HE551497	-	COS	-
Location	Type	Role	Number
SCHW	-	-DR-	W-0103

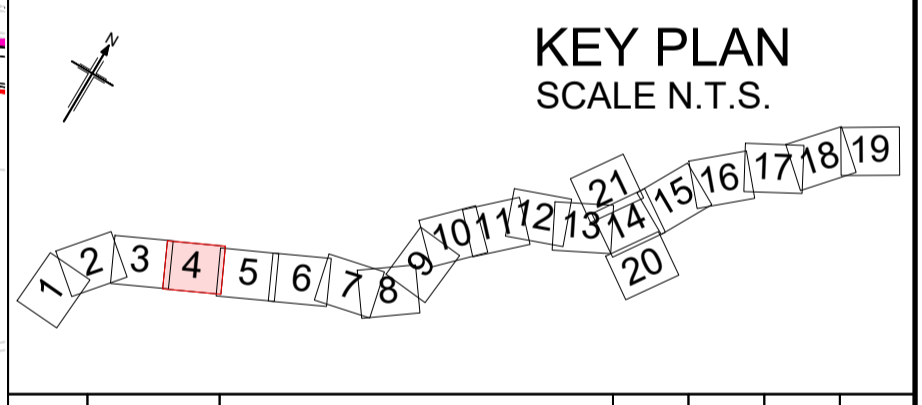


C:\pwworking\jacobs_uk_highways_ssa\legintl_ex-scott\td0155653\HE551497-COS-LDC-SCHW-DR-W-0103.dwg - 05/08/2022 12:20:04 - 0103 - tomccs6549

Reproduced by permission of Ordnance Survey on behalf of HMSO. © Crown copyright and database right 2020. All rights reserved. Ordnance Survey Licence number 100030649.



- ### LEGEND
- LAYDOWN AREA
 - SATELLITE COMPOUND
 - MAIN COMPOUND
 - TEMPORARY OFFICE FOR THIRD PARTY
 - CAR PARK
 - TRAFFIC MANAGEMENT LOGISTICS YARD
 - TEMPORARY MATERIALS STORAGE
 - BORROW PIT - EXCAVATION WORKS
 - TEMPORARY BRIDGE
 - TEMPORARY POND
 - ORDER LIMITS
 - HAUL ROADS
 - SECONDARY HAUL ROADS
 - TEMPORARY ROADS
 - PROPOSED RETAINING WALL
 - TEMPORARY PATH
 - TEMPORARY PRIVATE MEANS OF ACCESS
 - TEMPORARY GAS CROSSING
 - FOOTWAY TEMPORARILY SUSPENDED
 - FOOTWAY TEMPORARY DIVERSION
 - FOOTWAY EXISTING
 - PUBLIC RIGHT OF WAY TEMPORARILY SUSPENDED
 - PUBLIC RIGHT OF WAY EXISTING
 - PUBLIC RIGHT OF WAY TEMPORARY DIVERSION



Rev	Rev. Date	Purpose of revision	Drawn	Checked	Rev'd	Apprv'd
P01	04/08/22	PRELIMINARY ISSUE	TS	LL	MM	SG

Development Consent Order Number: TR010060
 Development Consent Order Drawing Number: TR010060/APP/2.15



Project
A12 CHELMSFORD TO A120 WIDENING SCHEME

Drawing title
CONSTRUCTION PHASE PLANS SHEET 4 OF 21

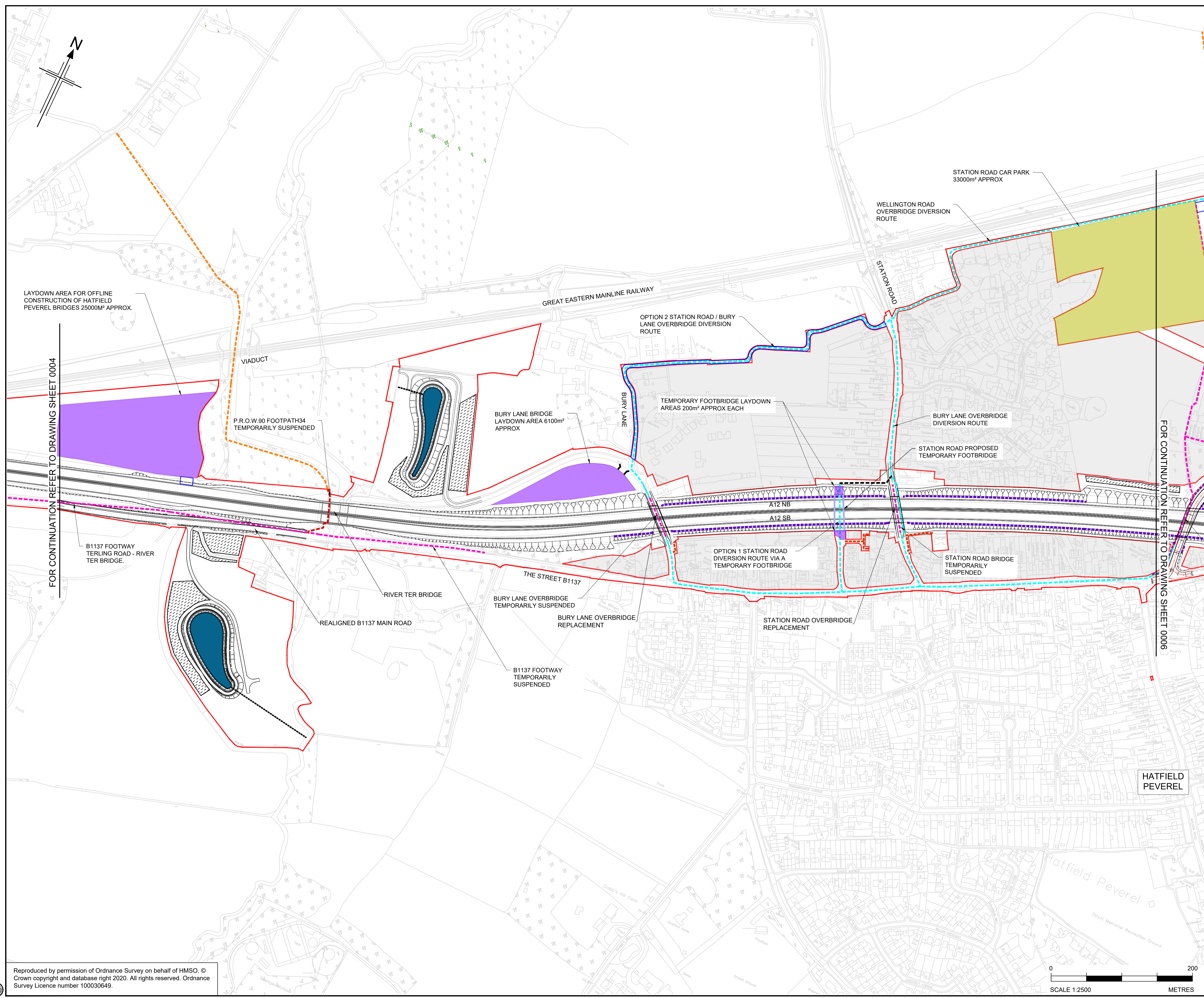
Regulation	REGULATION 5(2)(g)	
Purpose of issue	DCO APPLICATION	
State Code	Preliminary	
Project Stage	PCF 3	Drawing status
Scale at A1 (841x594mm)		S4
Jacobs No.	B36601D1	Rev
Client no.	HE551497	P01

Drawing number
 PIN | Originator | Volume
HE551497 - COS - LDC -
 Location | Type | Role | Number
SCHW -DR- W-0104

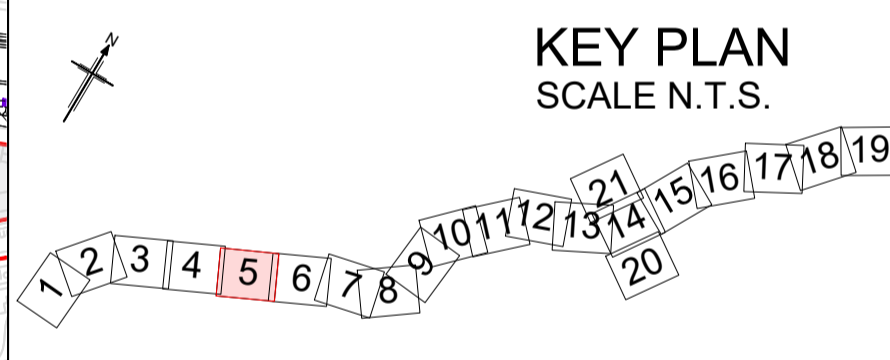


C:\pwworking\jacobs_uk_highways_ssa\legintl_ex-scott\td0155563\HE551497-COS-LDC-SCHW-DR-W-0104.dwg - 05/08/2022 12:34:40 0104 - tomccs6549

Reproduced by permission of Ordnance Survey on behalf of HMSO. © Crown copyright and database right 2020. All rights reserved. Ordnance Survey Licence number 100030649.



- LEGEND**
- LAYDOWN AREA
 - SATELLITE COMPOUND
 - MAIN COMPOUND
 - TEMPORARY OFFICE FOR THIRD PARTY
 - CAR PARK
 - TRAFFIC MANAGEMENT LOGISTICS YARD
 - TEMPORARY MATERIALS STORAGE
 - BORROW PIT - EXCAVATION WORKS
 - TEMPORARY BRIDGE
 - TEMPORARY POND
 - ORDER LIMITS
 - HAUL ROADS
 - SECONDARY HAUL ROADS
 - TEMPORARY ROADS
 - PROPOSED RETAINING WALL
 - TEMPORARY PATH
 - TEMPORARY PRIVATE MEANS OF ACCESS
 - TEMPORARY GAS CROSSING
 - FOOTWAY TEMPORARILY SUSPENDED
 - FOOTWAY TEMPORARY DIVERSION
 - FOOTWAY EXISTING
 - PUBLIC RIGHT OF WAY TEMPORARILY SUSPENDED
 - PUBLIC RIGHT OF WAY EXISTING
 - PUBLIC RIGHT OF WAY TEMPORARY DIVERSION



P01	04/08/22	FINAL FOR DCO SUBMISSION	TS	LL	MM	SG
Rev	Rev. Date	Purpose of revision	Drawn	Checked	Rev'd	Appr'd

Development Consent Order Number: TR010060
 Development Consent Order Drawing Number: TR010060/APP/2.15



Client: national highways
 Project: A12 CHELMSFORD TO A120 WIDENING SCHEME

Drawing title: CONSTRUCTION PHASE PLANS SHEET 5 OF 21

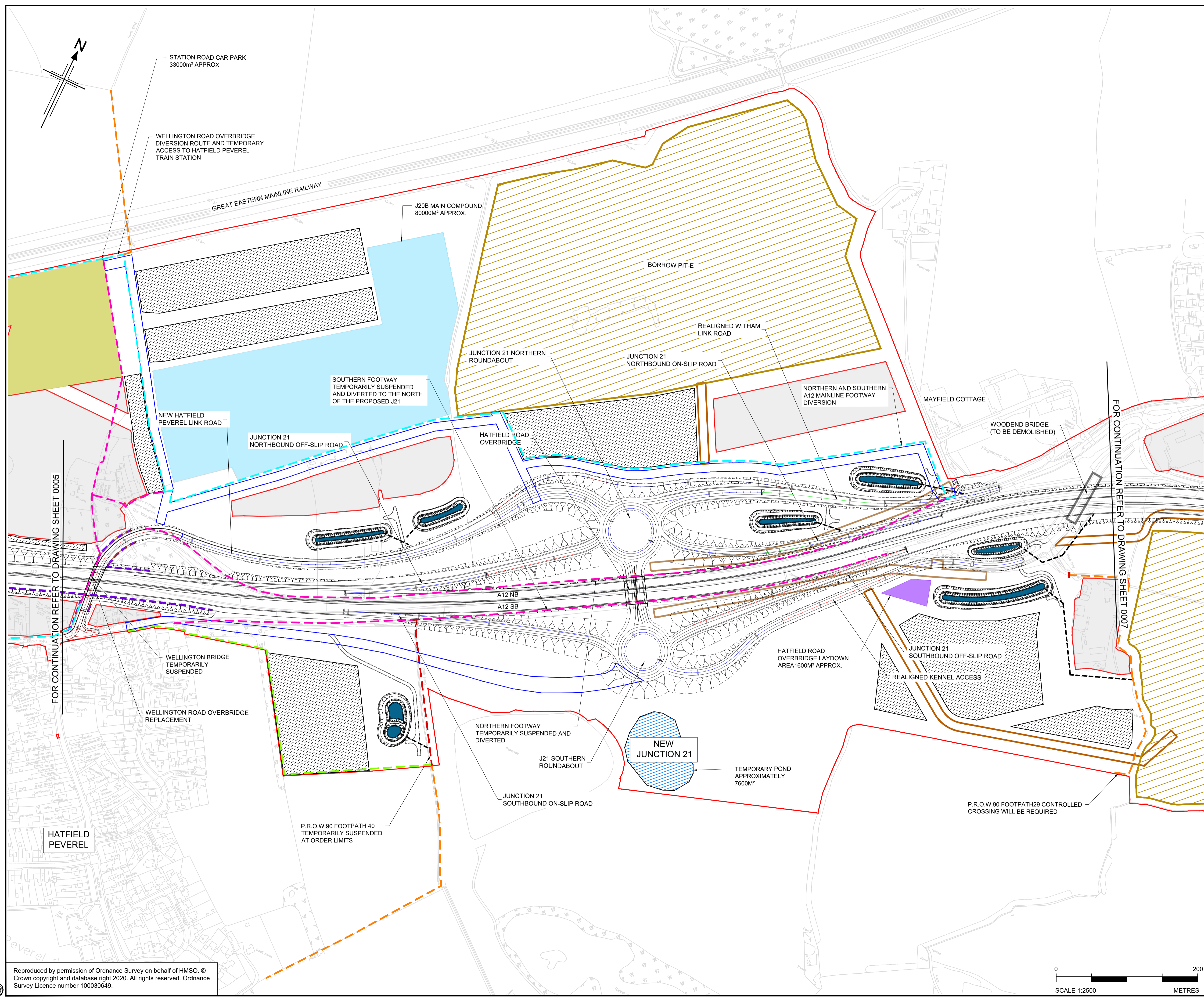
Regulation	REGULATION 5(2)(g)		
Purpose of issue	DCO APPLICATION		
State Code	Preliminary		
Project Stage	PCF 3	Drawing status	
Scale at A1 (841x594mm)	1:2500	S4	
Jacobs No.	B36601D1	Rev	
Client no.	HE551497	P01	

Drawing number: HE551497 - COS - LDC - SCHW -DR- W-0105
 PIN | Originator | Volume | Location | Type | Role | Number

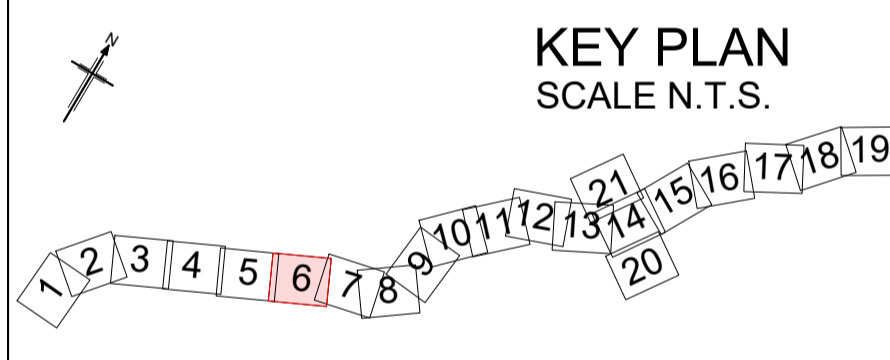
C:\pwworking\jacobs_uk_highways_ssa\legintf_ex-scott\td0155563\HE551497-COS-LDC-SCHW-DR-W-0105.dwg - 05/08/2022 12:49:48 0105 - tomcc549

Reproduced by permission of Ordnance Survey on behalf of HMSO. © Crown copyright and database right 2020. All rights reserved. Ordnance Survey Licence number 100030649.





- ### LEGEND
- LAYDOWN AREA
 - SATELLITE COMPOUND
 - MAIN COMPOUND
 - TEMPORARY OFFICE FOR THIRD PARTY
 - CAR PARK
 - TRAFFIC MANAGEMENT LOGISTICS YARD
 - TEMPORARY MATERIALS STORAGE
 - BORROW PIT - EXCAVATION WORKS
 - TEMPORARY BRIDGE
 - TEMPORARY POND
 - ORDER LIMITS
 - HAUL ROADS
 - SECONDARY HAUL ROADS
 - TEMPORARY ROADS
 - PROPOSED RETAINING WALL
 - TEMPORARY PATH
 - TEMPORARY PRIVATE MEANS OF ACCESS
 - TEMPORARY GAS CROSSING
 - FOOTWAY TEMPORARILY SUSPENDED
 - FOOTWAY TEMPORARY DIVERSION
 - FOOTWAY EXISTING
 - PUBLIC RIGHT OF WAY TEMPORARILY SUSPENDED
 - PUBLIC RIGHT OF WAY EXISTING
 - PUBLIC RIGHT OF WAY TEMPORARY DIVERSION



P01	04/08/22	FINAL FOR DCO SUBMISSION	TS	LL	MM	SG
Rev	Rev. Date	Purpose of revision	Drawn	Checked	Rev'd	Apprv'd

Development Consent Order Number: TR010060
 Development Consent Order Drawing Number: TR010060/APP/2.15



Project: A12 CHELMSFORD TO A120 WIDENING SCHEME

CONSTRUCTION PHASE PLANS SHEET 6 OF 21

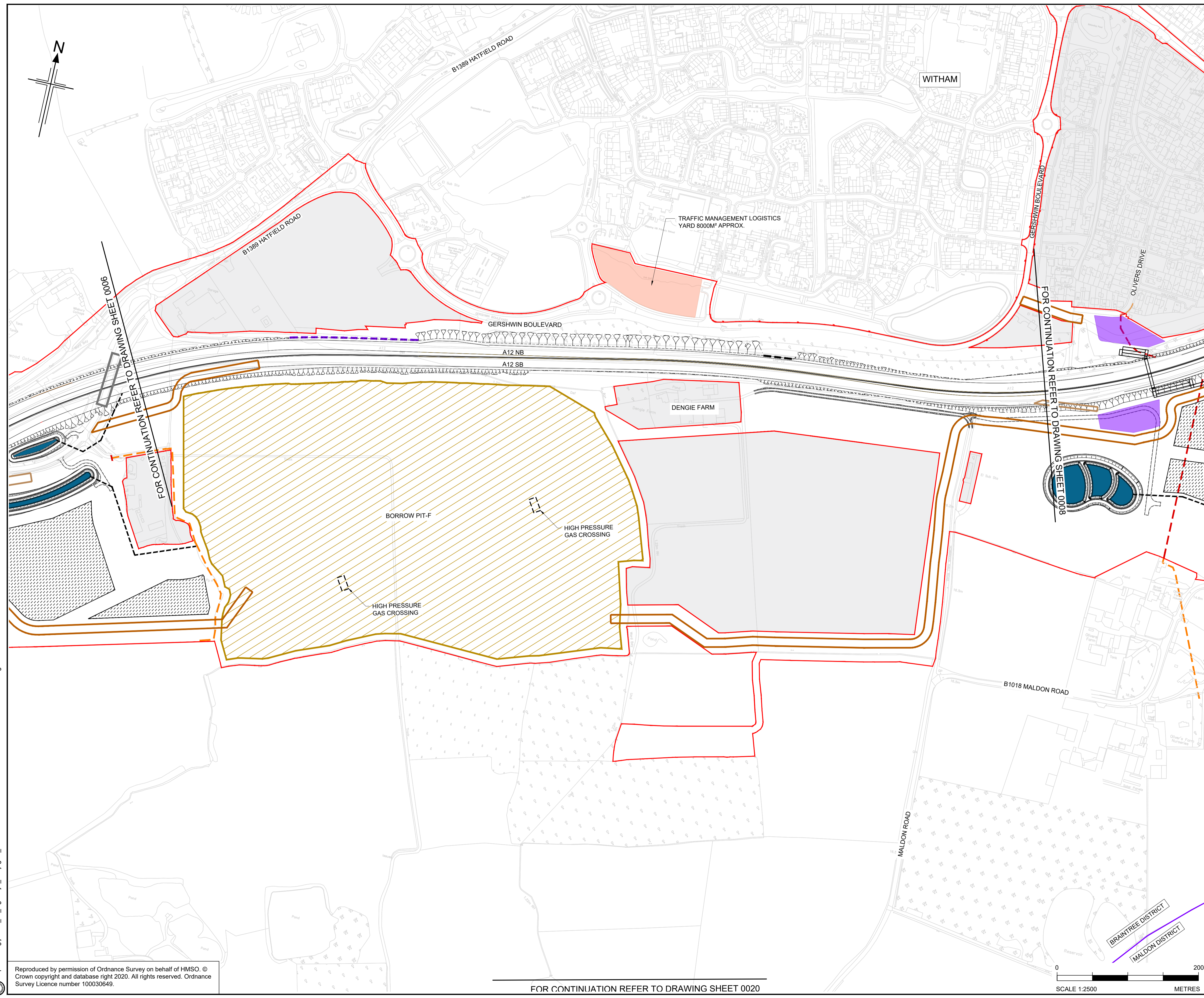
Regulation	REGULATION 5(2)(g)		
Purpose of issue	DCO APPLICATION		
State Code	Preliminary		
Project Stage	PCF 3	Drawing status	
Scale at A1 (841x594mm)	1:2500	S4	
Jacobs No.	B36601D1	Rev	
Client no.	HE551497	P01	

Drawing number: HE551497 - COS - LDC - SCHW - DR - W - 0106
 PIN | Originator | Volume | Location | Type | Role | Number

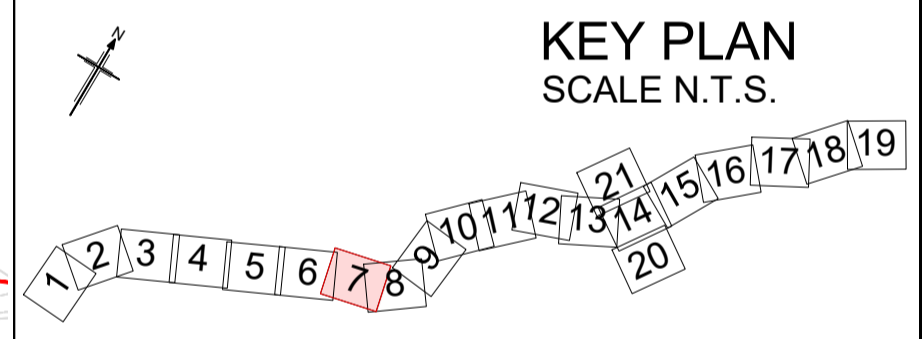
C:\pwworking\jacobs_uk_highways_ssa\legintf_ex-scott\td0155563\HE551497-COS-LDC-SCHW-DR-W-0106.dwg - 05/08/2022 12:56:10 - 0106 - tomcc549

Reproduced by permission of Ordnance Survey on behalf of HMSO. © Crown copyright and database right 2020. All rights reserved. Ordnance Survey Licence number 100030649.





- LEGEND**
- LAYDOWN AREA
 - SATELLITE COMPOUND
 - MAIN COMPOUND
 - TEMPORARY OFFICE FOR THIRD PARTY
 - CAR PARK
 - TRAFFIC MANAGEMENT LOGISTICS YARD
 - TEMPORARY MATERIALS STORAGE
 - BORROW PIT - EXCAVATION WORKS
 - TEMPORARY BRIDGE
 - TEMPORARY POND
 - ORDER LIMITS
 - HAUL ROADS
 - SECONDARY HAUL ROADS
 - TEMPORARY ROADS
 - PROPOSED RETAINING WALL
 - TEMPORARY PATH
 - TEMPORARY PRIVATE MEANS OF ACCESS
 - TEMPORARY GAS CROSSING
 - FOOTWAY TEMPORARILY SUSPENDED
 - FOOTWAY TEMPORARY DIVERSION
 - FOOTWAY EXISTING
 - PUBLIC RIGHT OF WAY TEMPORARILY SUSPENDED
 - PUBLIC RIGHT OF WAY EXISTING
 - PUBLIC RIGHT OF WAY TEMPORARY DIVERSION



P01	04/08/22	FINAL FOR DCO SUBMISSION	TS	LL	MM	SG
Rev	Rev. Date	Purpose of revision	Drawn	Checked	Rev'd	Appr'd
Development Consent Order Number: TR010060			Development Consent Order Drawing Number: TR010060/APP/2.15			



Project
A12 CHELMSFORD TO A120 WIDENING SCHEME

Drawing title
**CONSTRUCTION
PHASE PLANS
SHEET 7 OF 21**

Regulation	REGULATION 5(2)(o)	
Purpose of issue	DCO APPLICATION	
State Code	Preliminary	
Project Stage	PCF 3	Drawing status S4
Scale at A1 (841x594mm)	1:2500	Rev P01
Jacobs No.	B36601D1	
Client no.	HE551497	
Drawing number	PIN	Originator
HE551497 - COS - LDC - SCHW		Volume
	Location	Type Role Number
		-DR- W-0107

C:\working\jacobs_uk_highways_sas\legint_ex-scott\0155563\HE551497-COS-LDC-SCHW-DR-W-0107.dwg - 05/08/2022 13:00:10 - 0107 - tomso9549

Reproduced by permission of Ordnance Survey on behalf of HMSO. © Crown copyright and database right 2020. All rights reserved. Ordnance Survey Licence number 100030649.

FOR CONTINUATION REFER TO DRAWING SHEET 0020

SCALE 1:2500
METRES